














	Location	Project Type	Status	Funding	
<b>1</b>	<b>North Station Draw One Bridge</b>	 Boston		 *As of February 2025	 \$472M Federal Funding
<b>2</b>	<b>Blue Line Tunnel Flood Protection</b>	 Boston		 *As of January 2025	 \$9.9M Federal Funding
<b>3</b>	<b>Longmeadow Rail Improvements</b>	 Longmeadow		 *As of January 2025	 \$1.2M Federal Funding



## Icon Legend

### Project Categories:

Transportation, Emergency Management, and Water Resiliency

 Protection	 Sanitation	 Stormwater	 Wastewater
 Transit	 Bridges	 Railway	 Roads

### Project Status

 Pre-Construction	 Success
 In Progress	

Sources: [Commonwealth of Massachusetts \(2\)](#), [MBTA](#), [Boston Sun](#), [MassLive](#), [Trains](#)